

WEST GLENDALE

SUSTAINABLE TRANSPORTATION STUDY

CONCEPT ALTERNATIVES

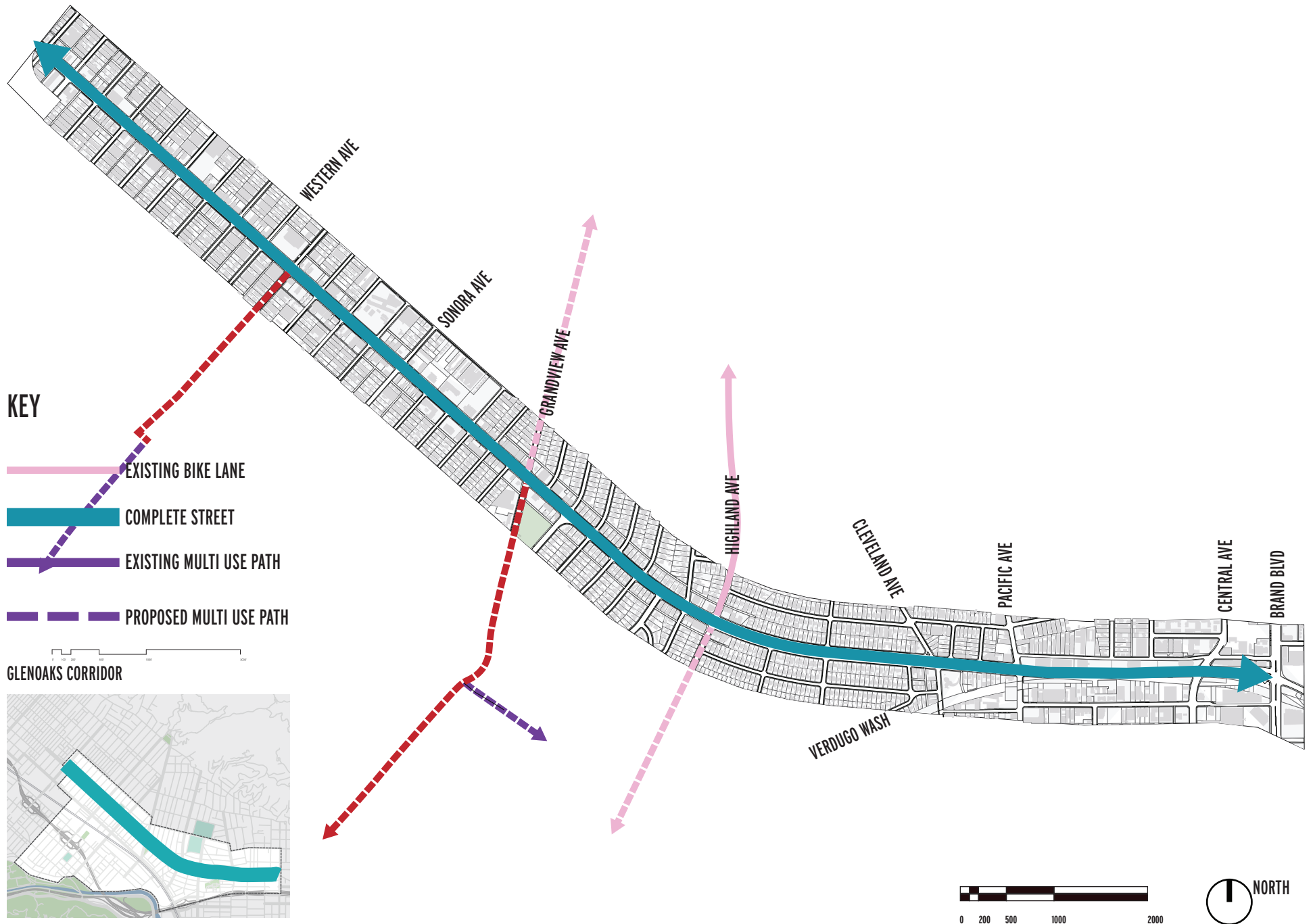


This page intentionally left blank

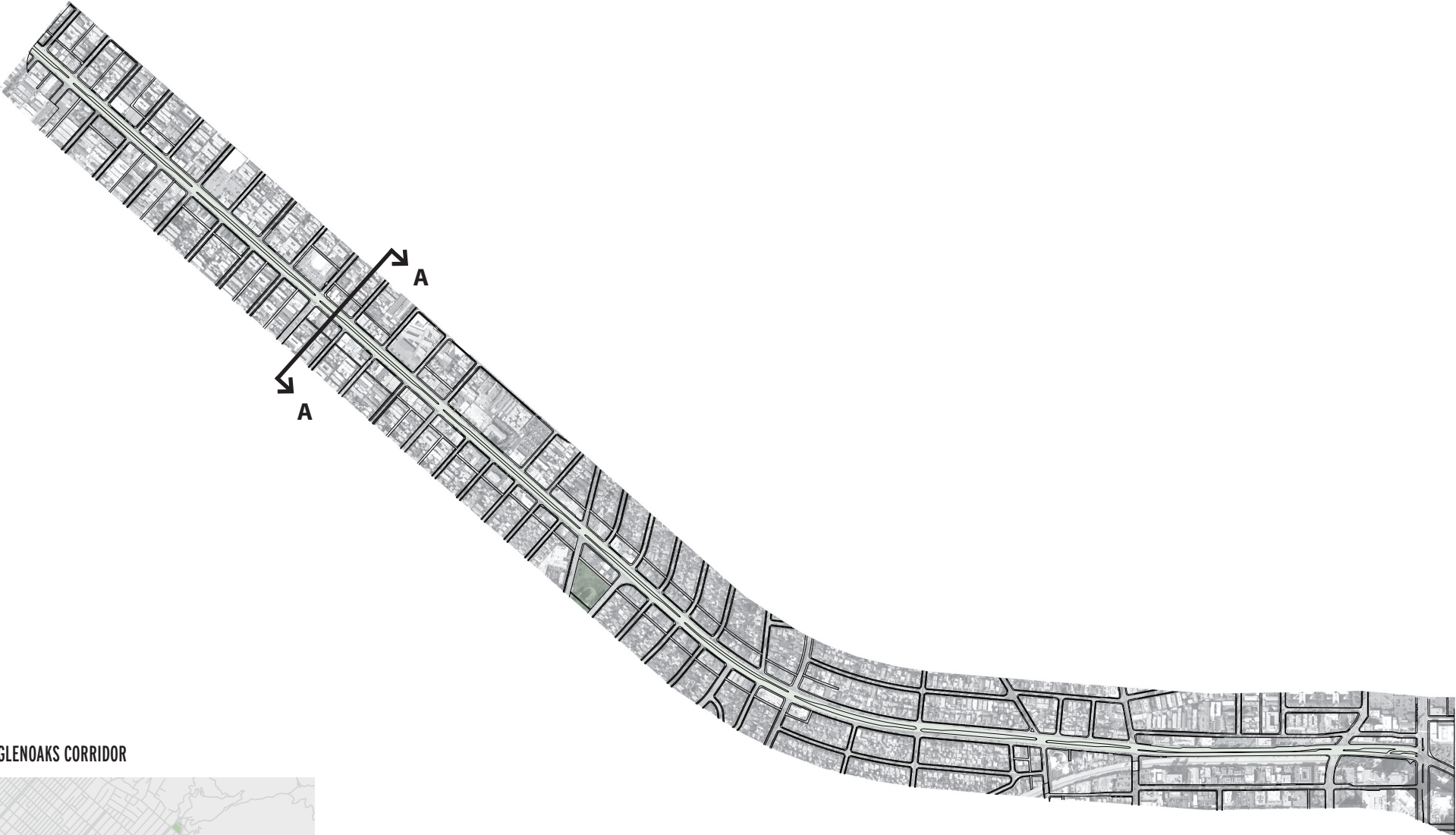
CONTENTS

CORRIDOR	PAGE
Glenoaks Boulevard	4
Western Avenue	9
Grandview Avenue	13
Flower Street	17
Highland Avenue	20
Pacific Avenue & Kenilworth	25
Victory Boulevard	29

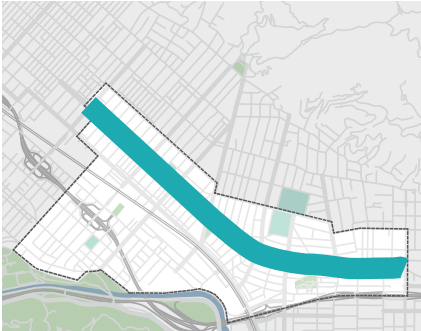
GLENOAKS CORRIDOR - BICYCLE FACILITIES



GLENOAKS CORRIDOR - TYPICAL SECTIONS - LOCATIONS

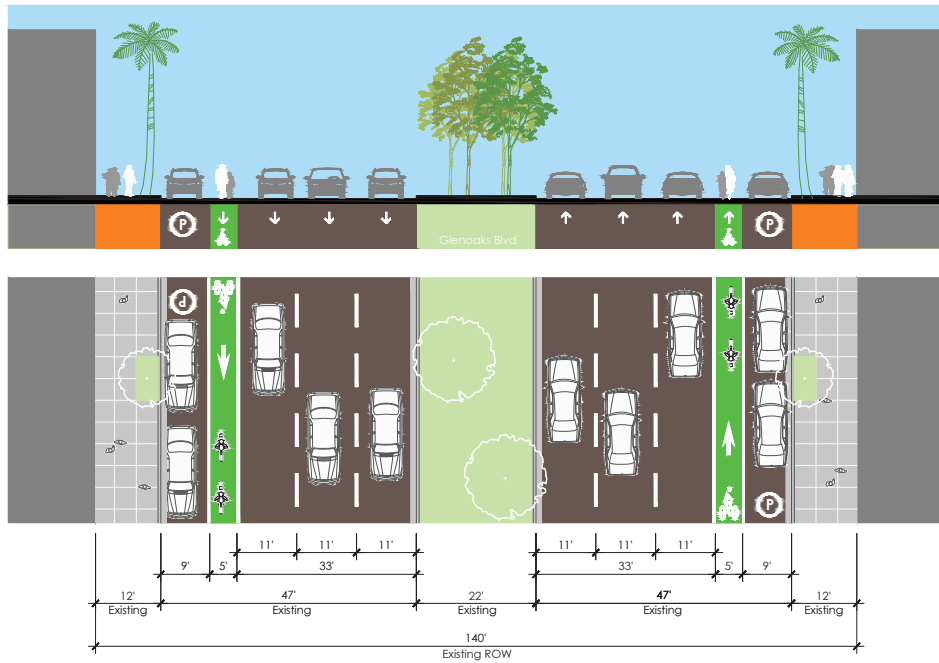


GLENOAKS CORRIDOR

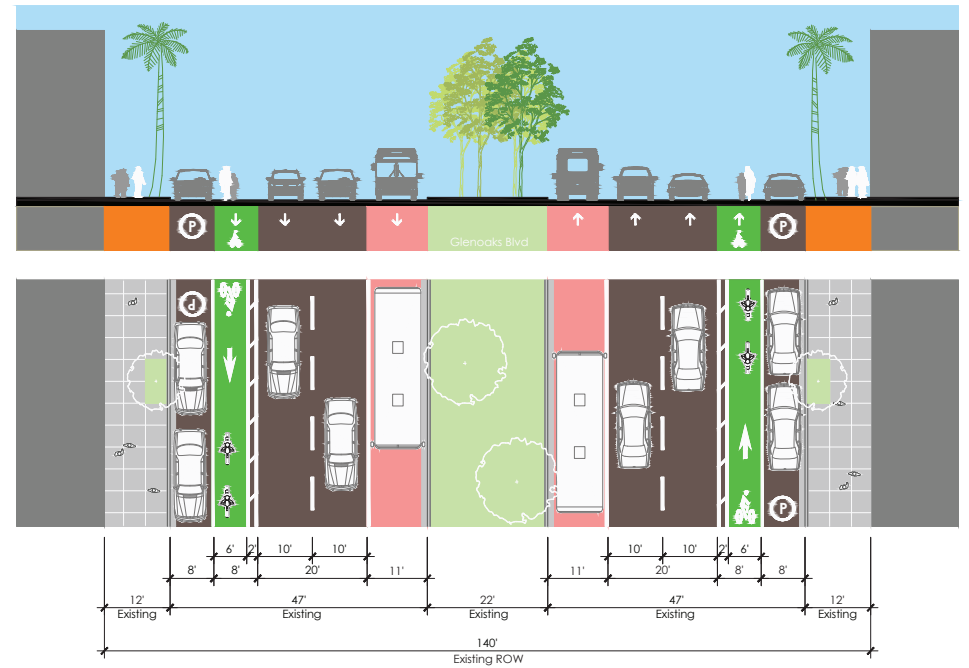


GLENOAKS CORRIDOR - SECTION A-A

EXISTING

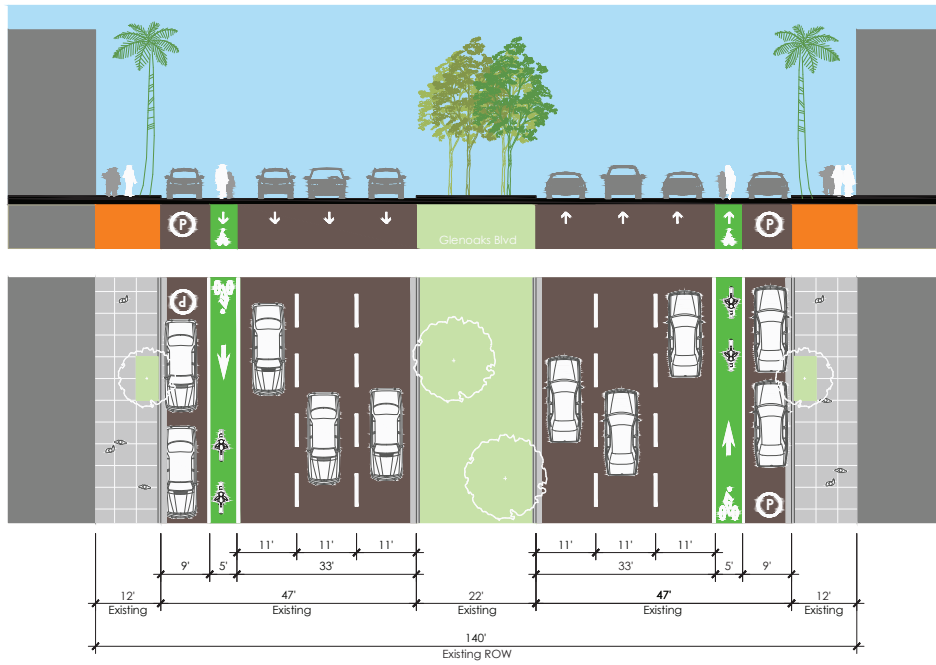


PROPOSED - OPTION 1 - BIKE LANE



GLENOAKS CORRIDOR - SECTION A-A

EXISTING

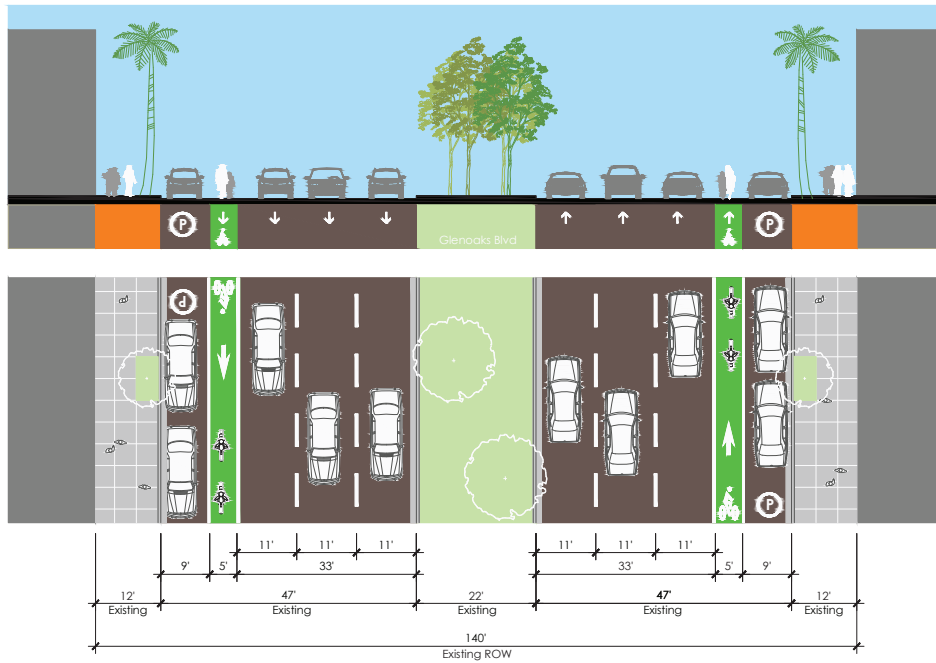


PROPOSED - OPTION 2 - PROTECTED BIKE LANE - CURB ADJACENT

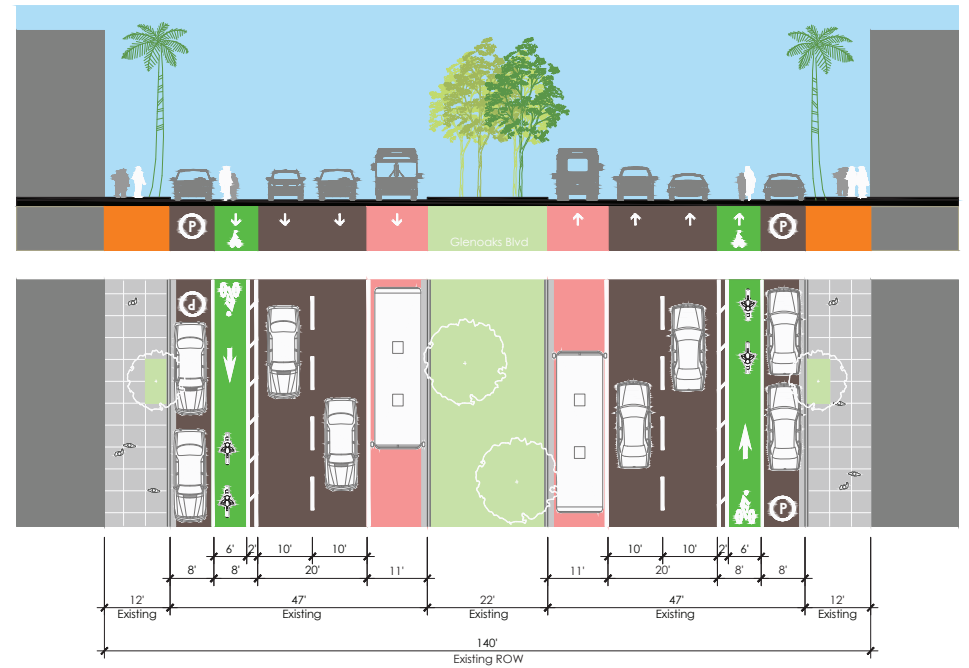


GLENOAKS CORRIDOR - SECTION A-A

EXISTING






PROPOSED - OPTION 3 - TWO WAY PROTECTED BIKE LANE - MEDIAN ADJACENT

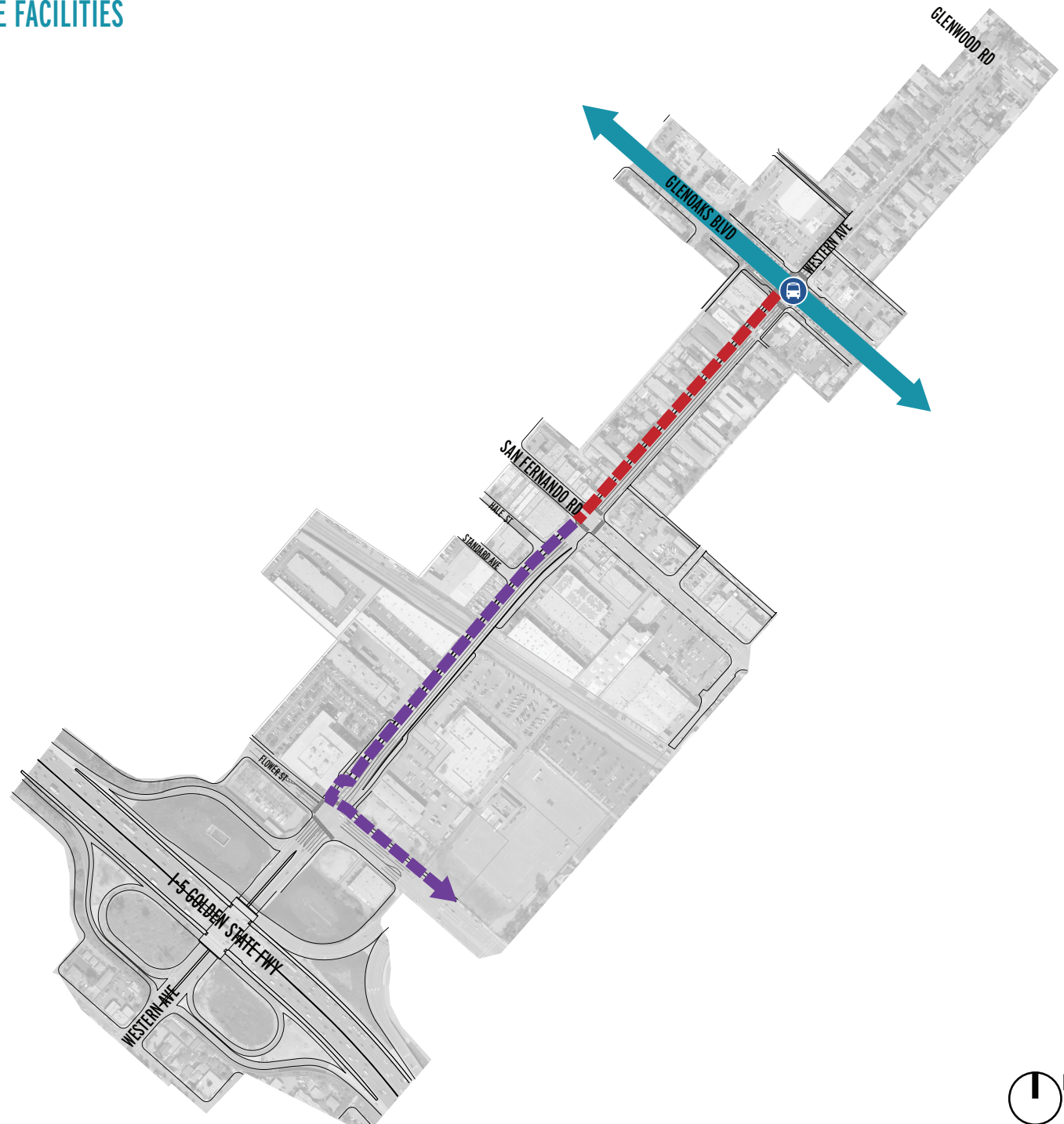
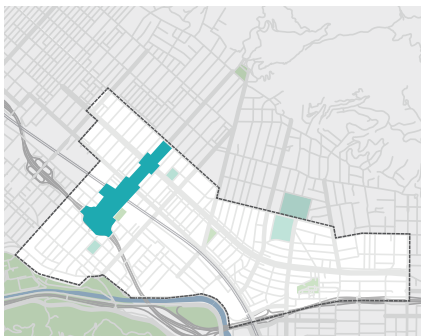


WESTERN AVENUE CORRIDOR BICYCLE FACILITIES

KEY

-  BRT + PROTECTED BIKE LANES
-  PROPOSED MULTI USE PATH
-  PROPOSED BI-DIRECTIONAL BIKEWAYS

WESTERN CORRIDOR

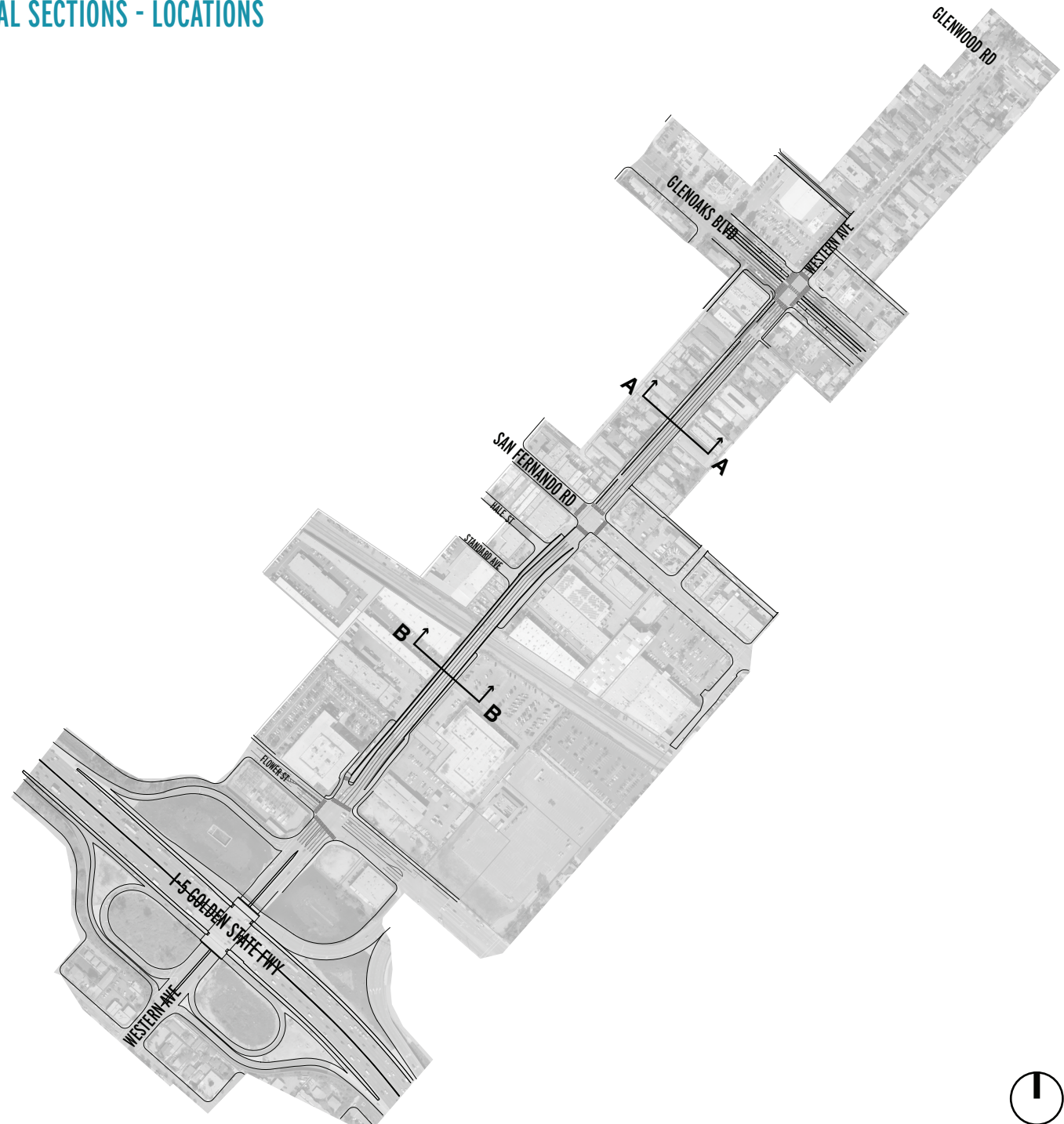
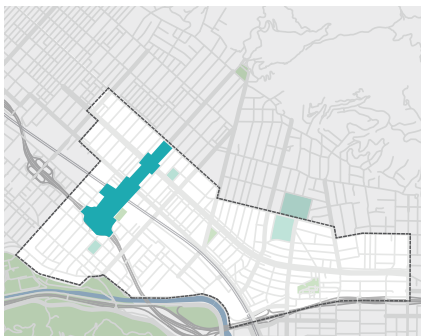


TWESTERN AVENUE CORRIDOR TYPICAL SECTIONS - LOCATIONS

KEY

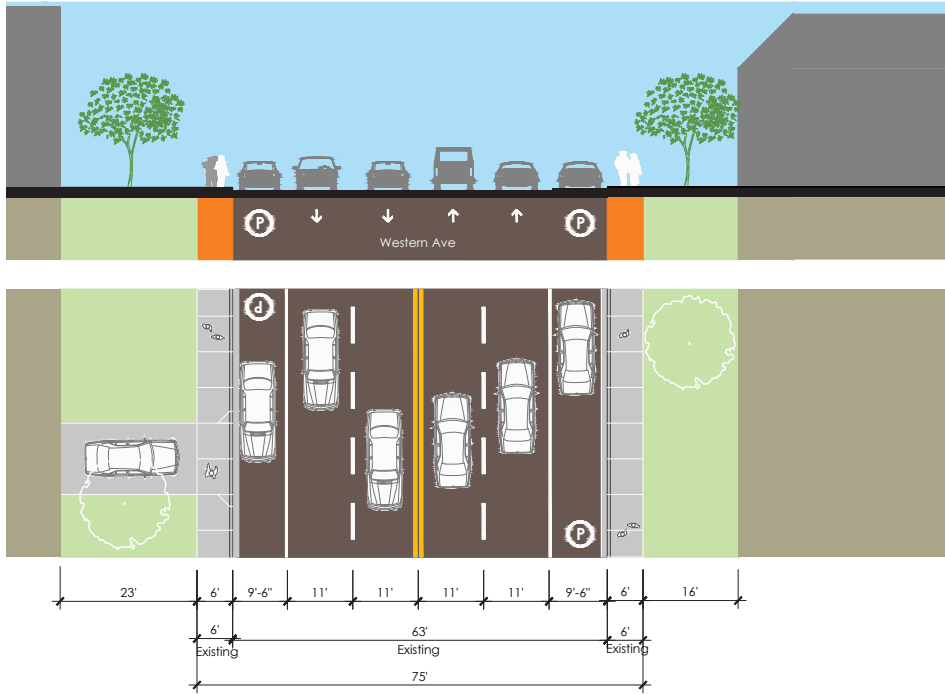


WESTERN CORRIDOR

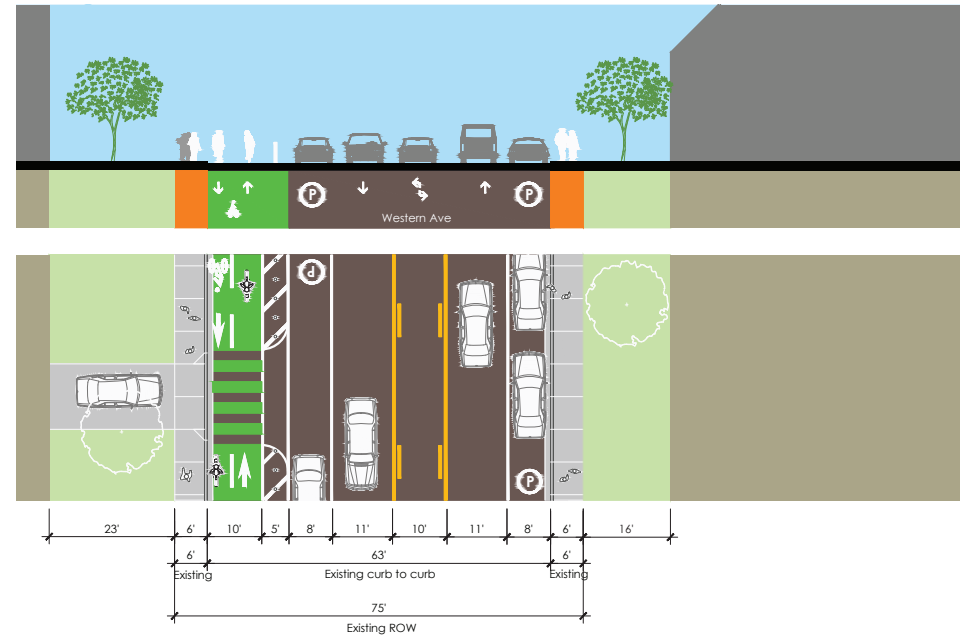


WESTERN AVENUE CORRIDOR - SECTION A-A

EXISTING

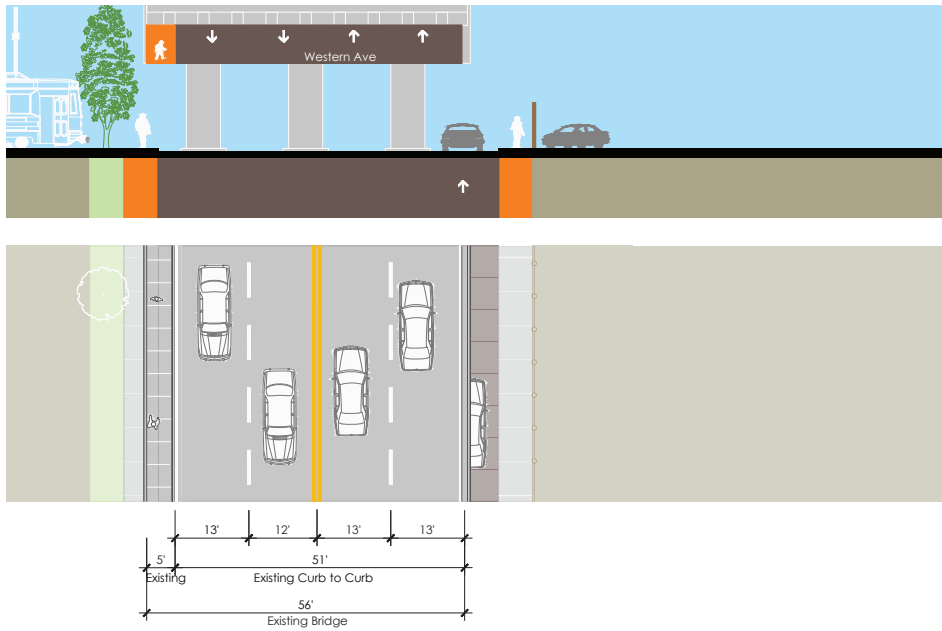


PROPOSED PROTECTED BIKE LANE

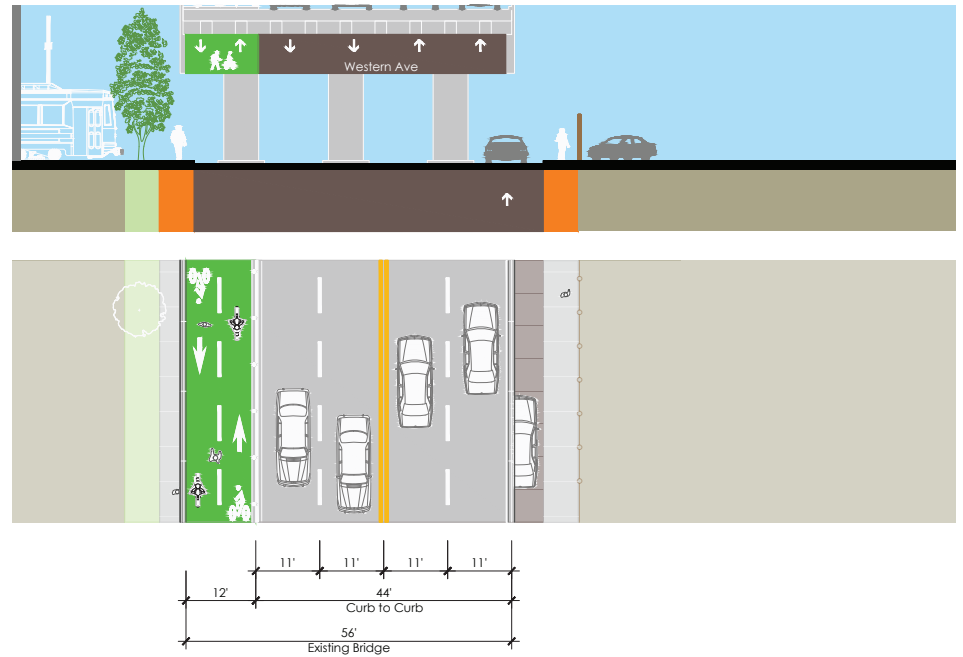


WESTERN AVENUE CORRIDOR - SECTION B-B

EXISTING







PROPOSED - MULTI USE PATH

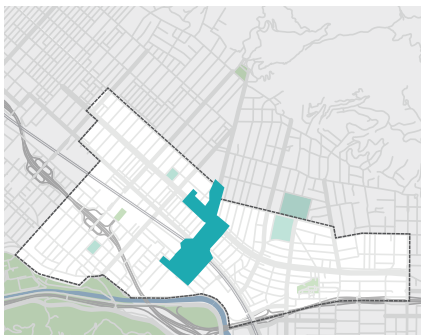


GRANDVIEW AVENUE CORRIDOR - BICYCLE FACILITIES

KEY

-  BRT + PROTECTED BIKE LANES
-  PROPOSED BI-DIRECTIONAL BIKEWAYS
-  PROPOSED MULTI USE PATH
-  PROPOSED BIKE LANE

GRANDVIEW CORRIDOR LOCATION

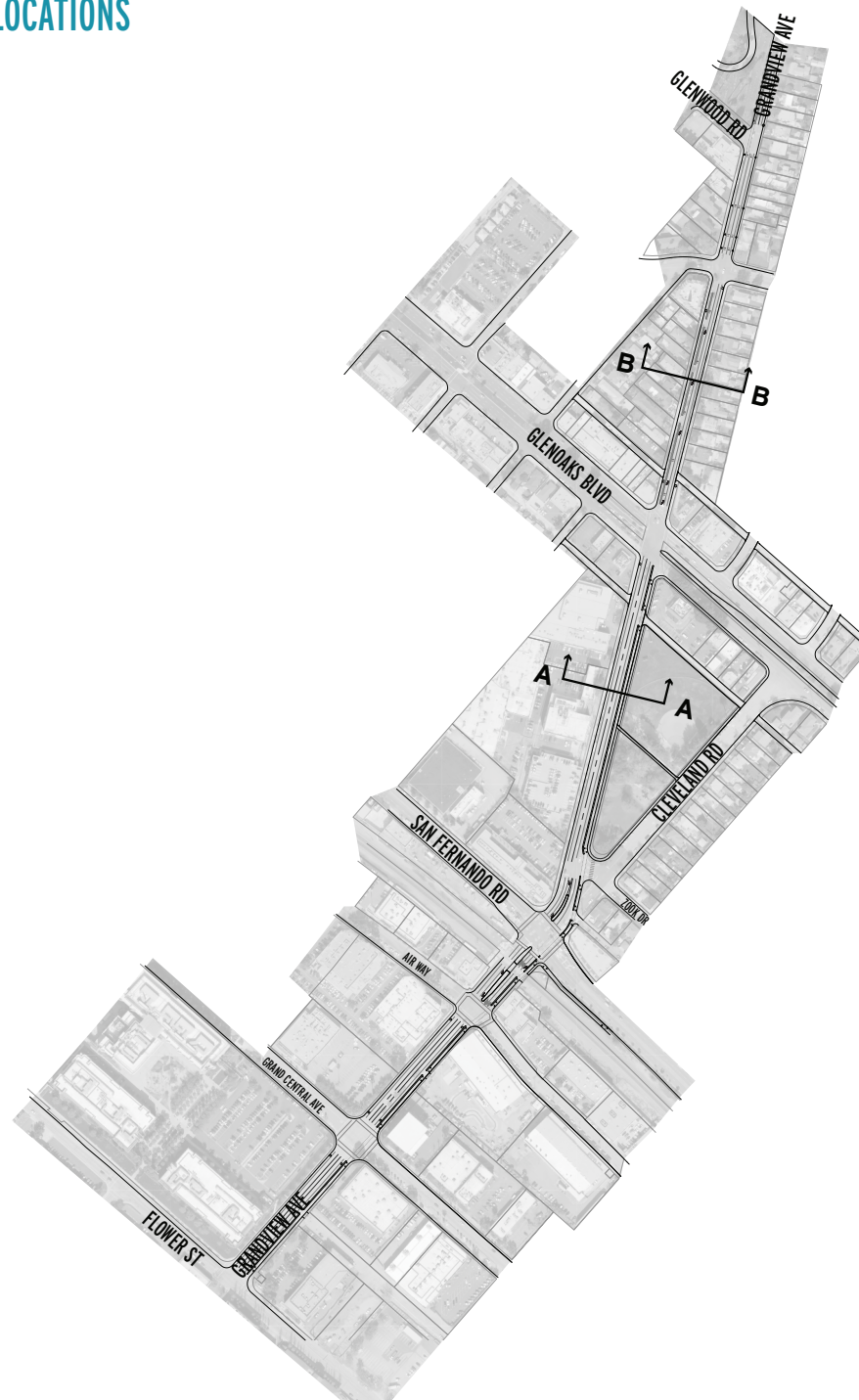
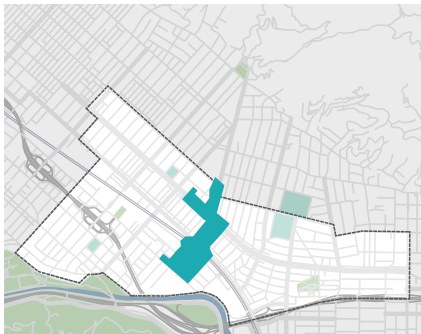


GRANDVIEW AVENUE CORRIDOR - TYPICAL SECTIONS - LOCATIONS

KEY

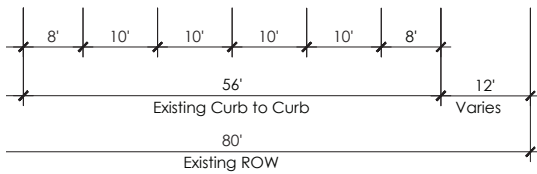
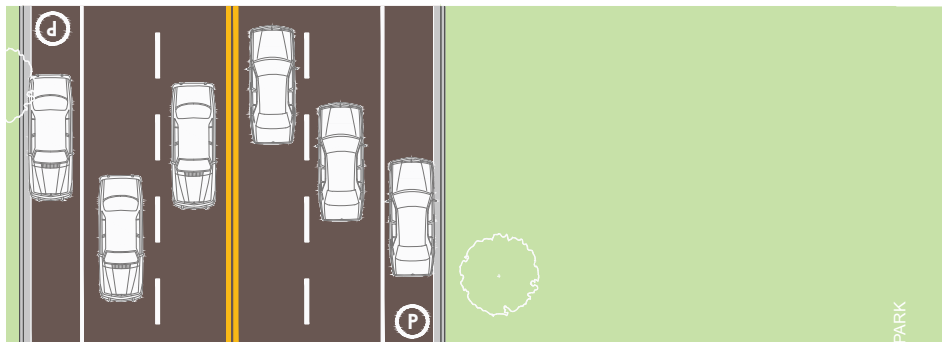
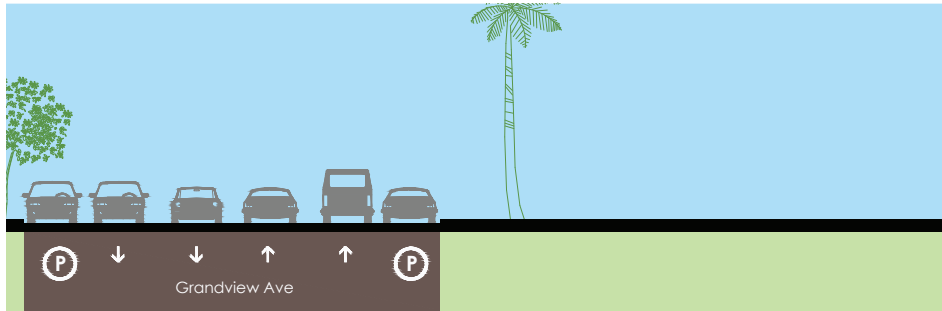


GRANDVIEW CORRIDOR LOCATION

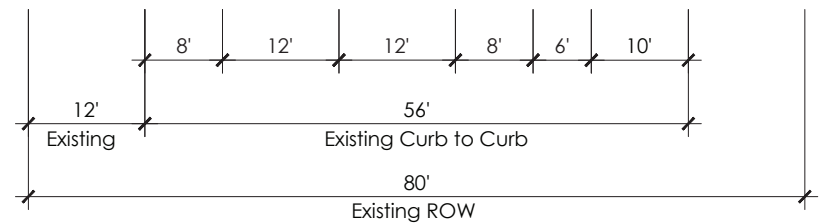
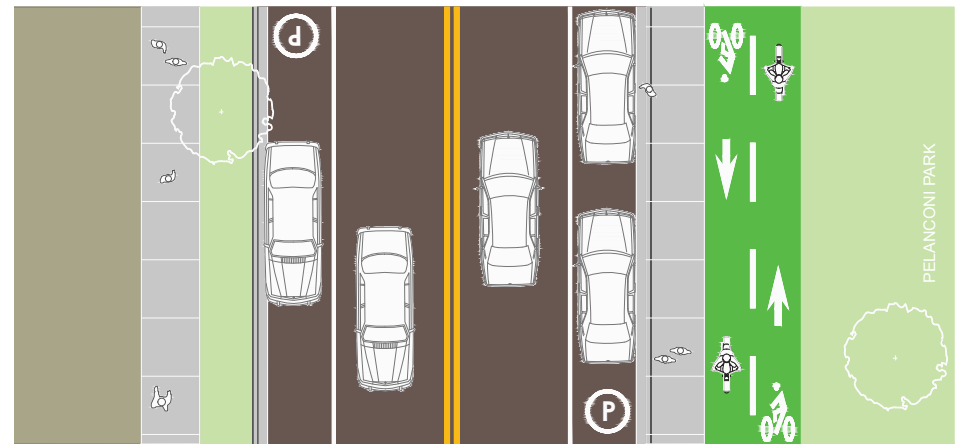
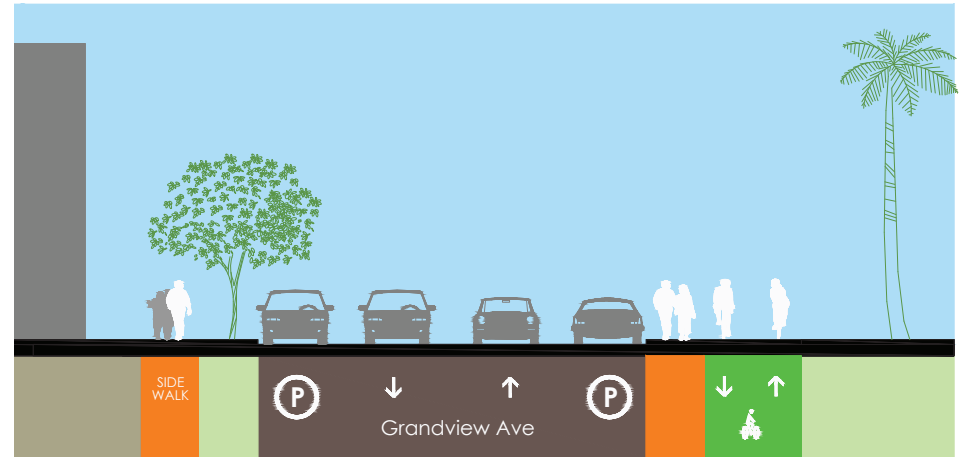


GRANDVIEW AVENUE CORRIDOR - SECTION A-A

EXISTING GRANDVIEW AVE

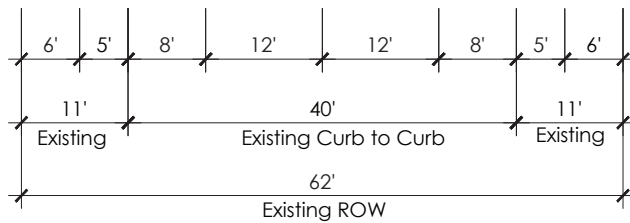
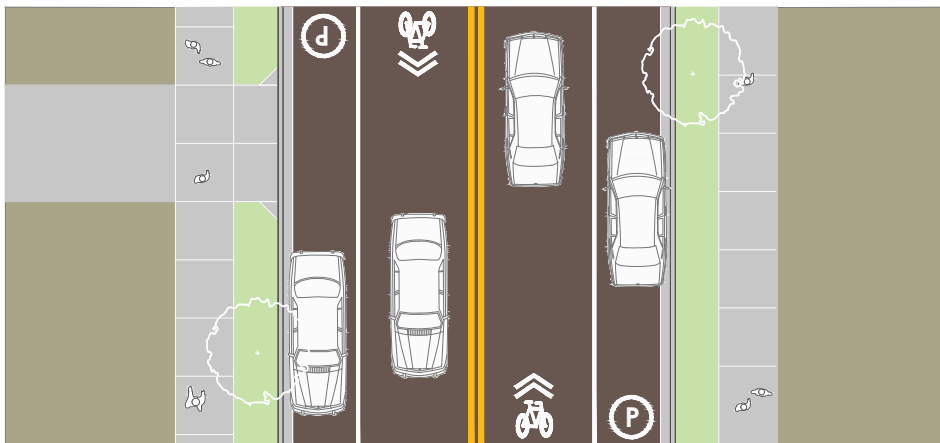
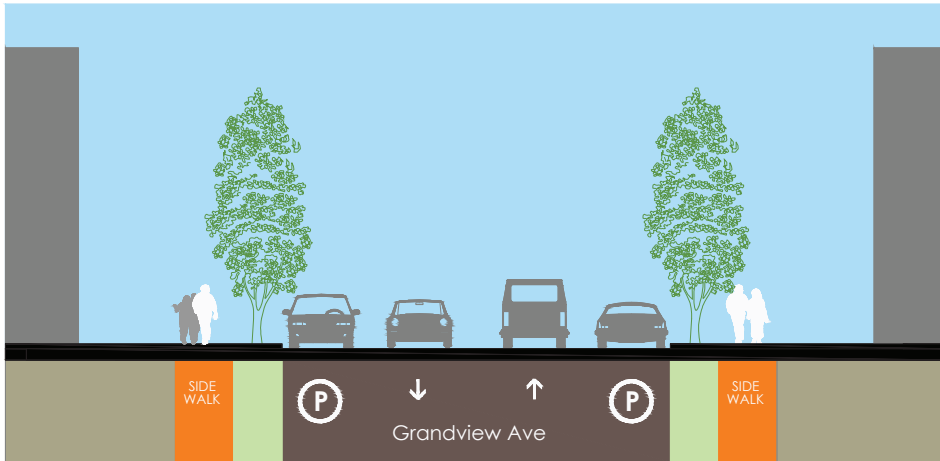


PROPOSED - PROTECTED BIKE LANE

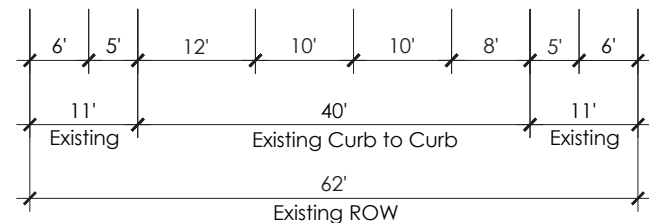
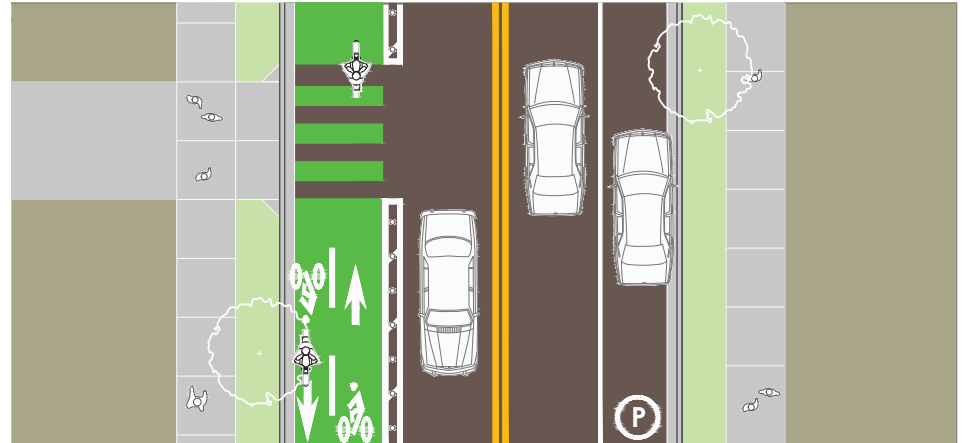
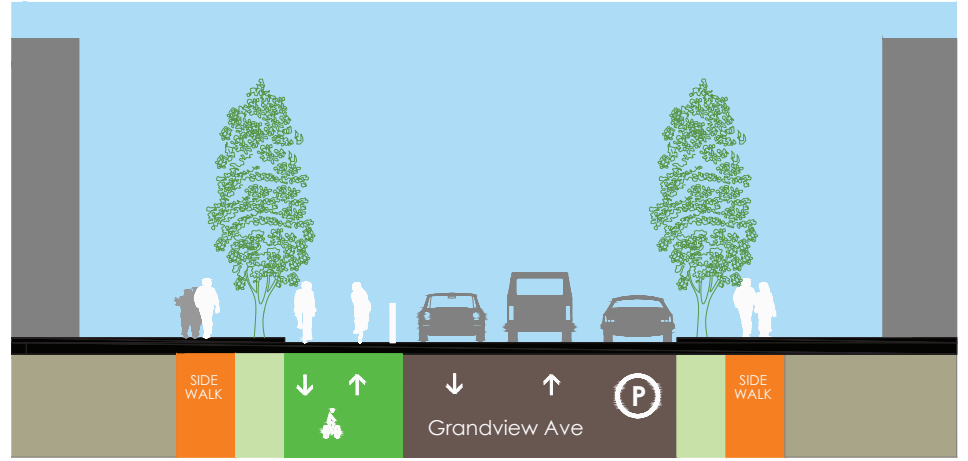


GRANDVIEW AVENUE CORRIDOR - SECTION B-B

EXISTING GRANDVIEW AVE







PROPOSED - PROTECTED BIKE LANE



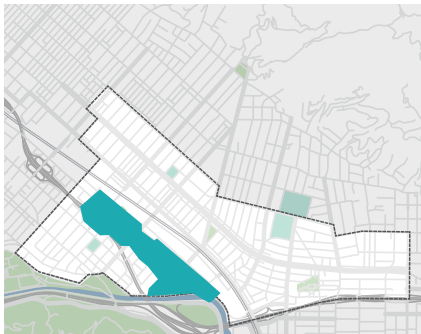
FLOWER STREET CORRIDOR BICYCLE FACILITIES



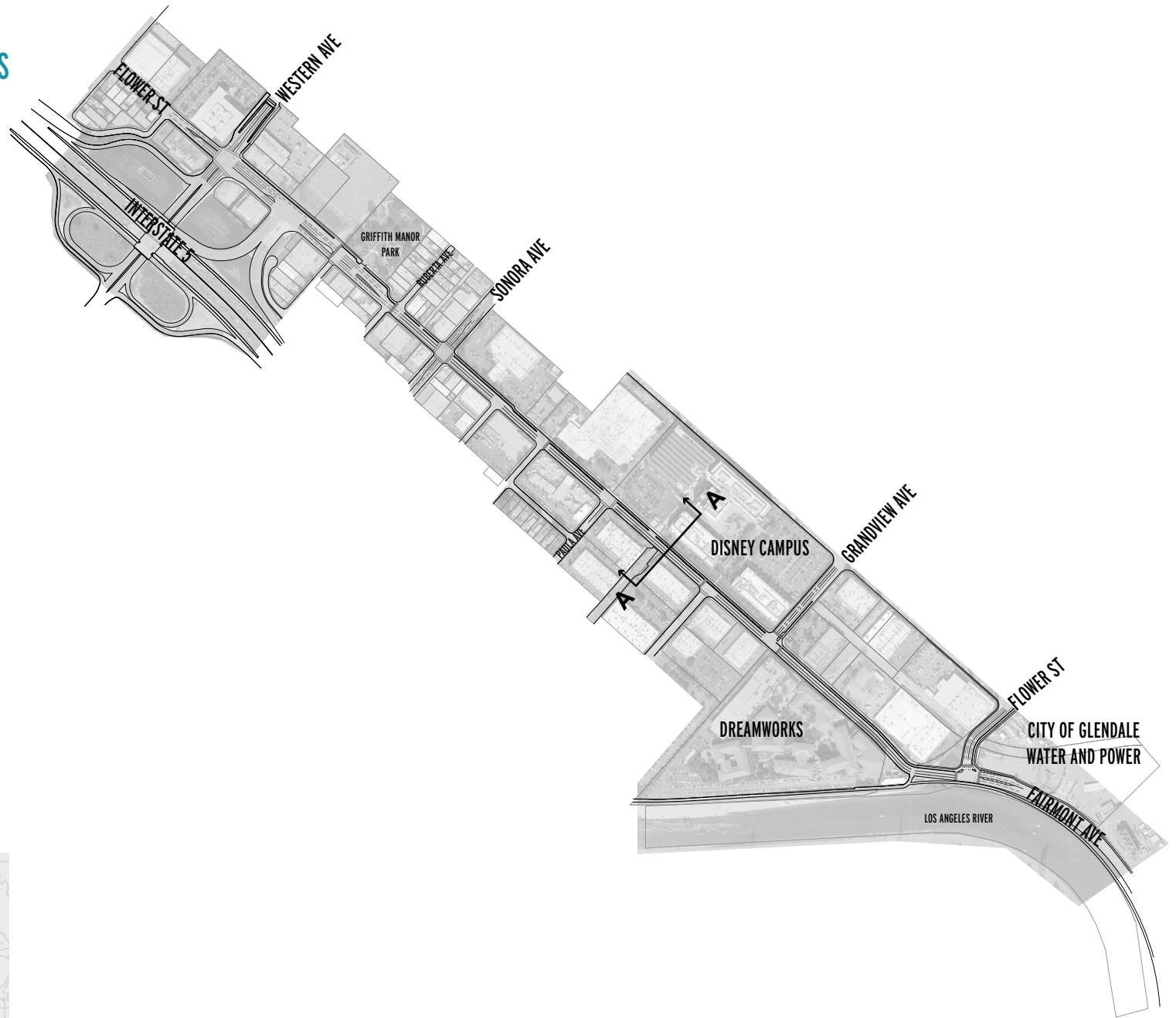
KEY

-  PROPOSED BI-DIRECTIONAL BIKEWAYS
-  PROPOSED MULTI USE PATH
-  EXISTING MULTI USE PATH
-  EXISTING BIKE LANE

FLOWER CORRIDOR LOCATION



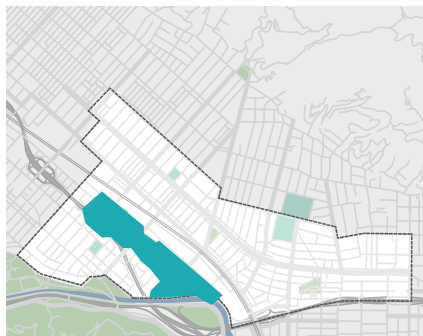
FLOWER STREET CORRIDOR - TYPICAL SECTIONS - LOCATIONS



KEY

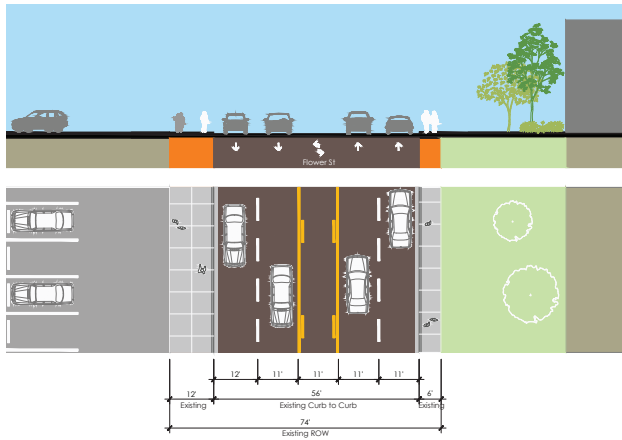


FLOWER CORRIDOR LOCATION

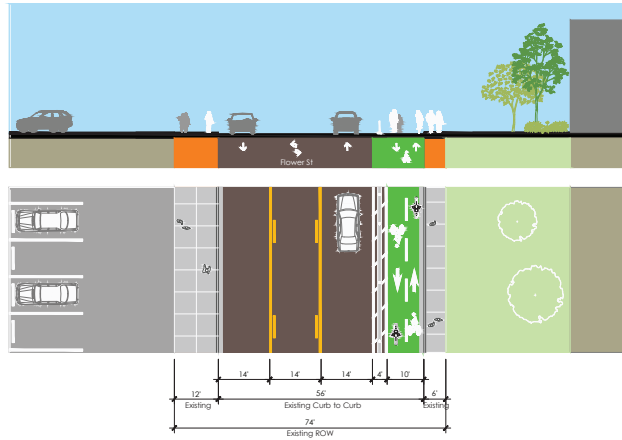


FLOWER STREET CORRIDOR - SECTION A-A

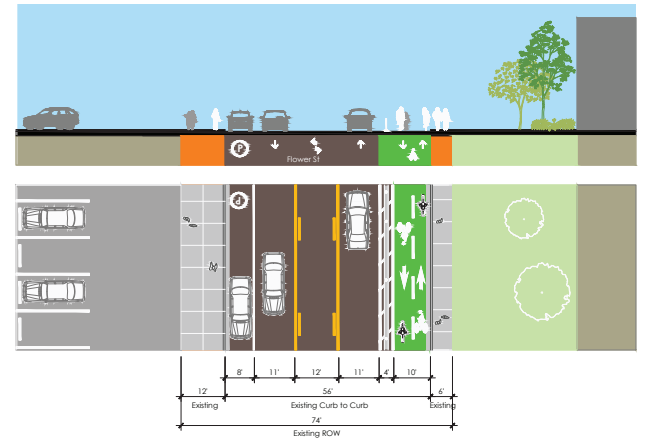
EXISTING FLOWER ST



OPTION 1







OPTION 2

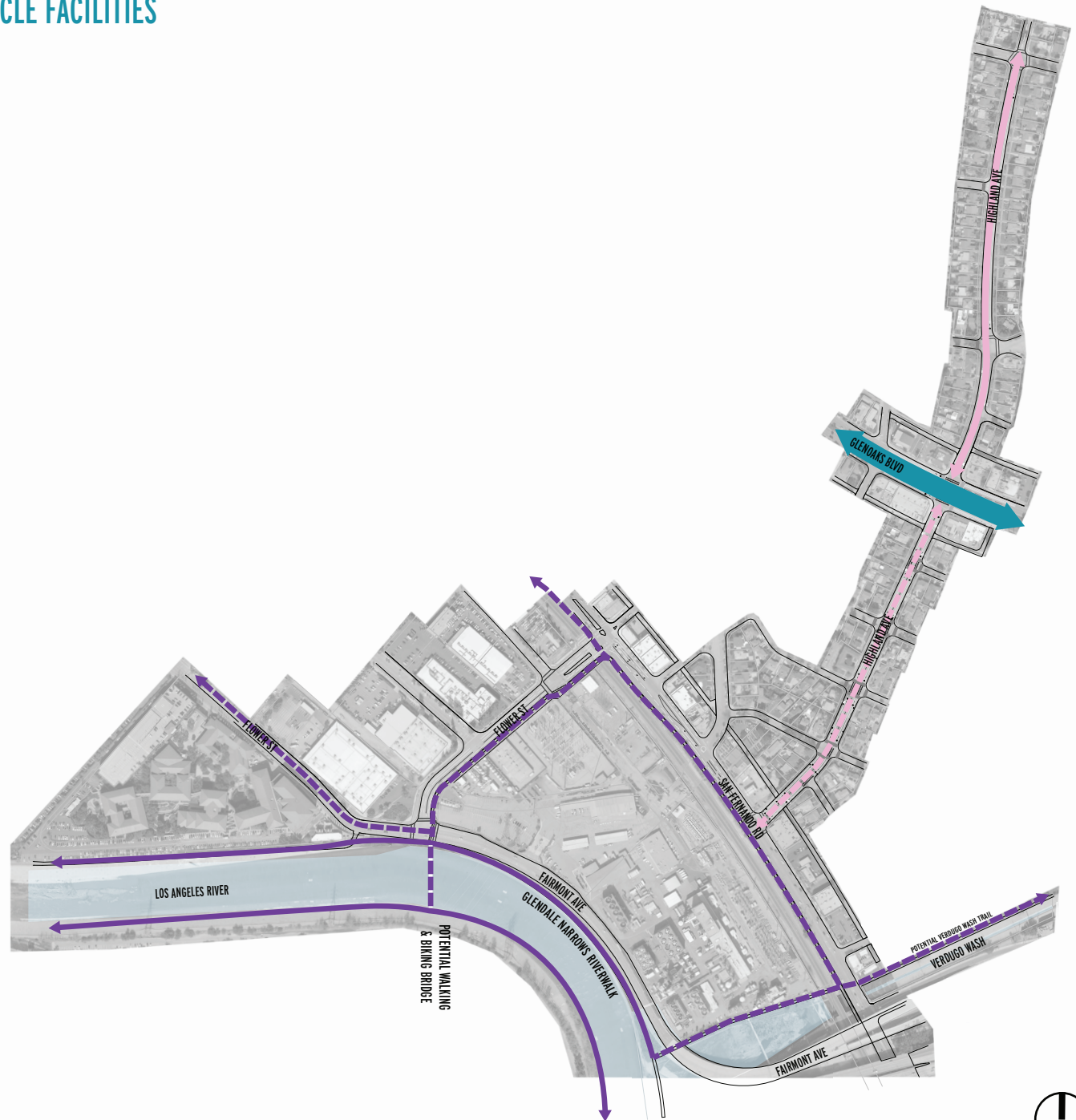
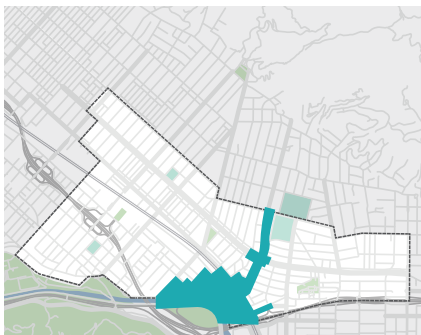


HIGHLAND AVENUE CORRIDOR - BICYCLE FACILITIES

KEY

-  EXISTING BIKE LANE
-  COMPLETE STREET
-  EXISTING MULTI USE PATH
-  PROPOSED MULTI USE PATH

HIGHLAND CORRIDOR

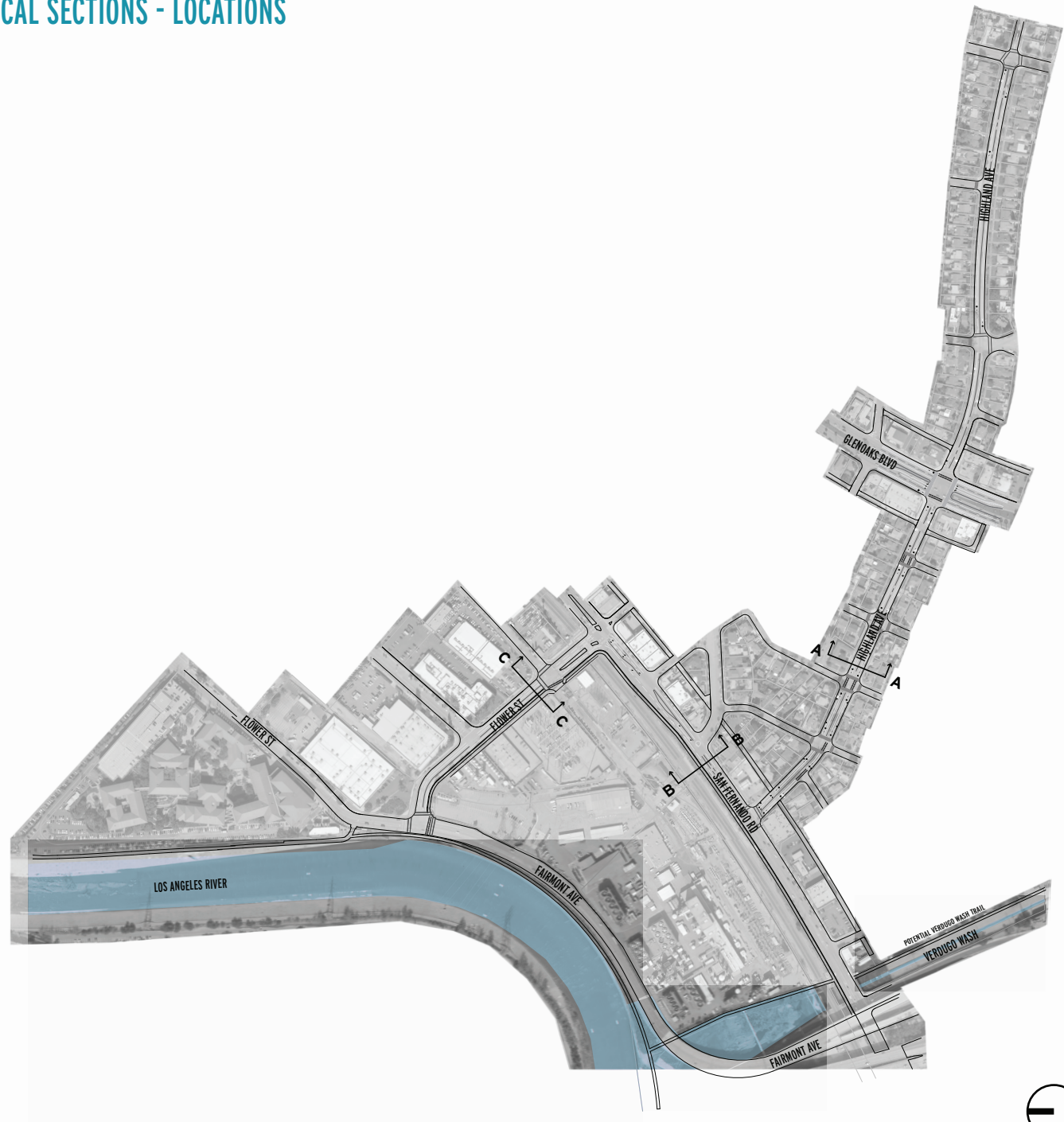
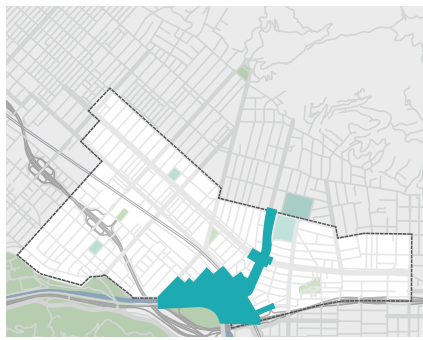


HIGHLAND AVENUE CORRIDOR - TYPICAL SECTIONS - LOCATIONS

KEY

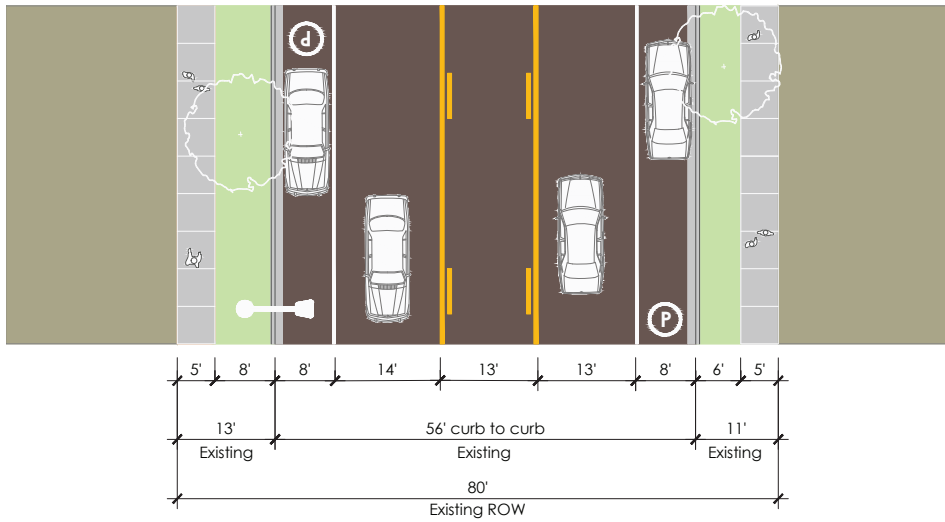


HIGHLAND CORRIDOR

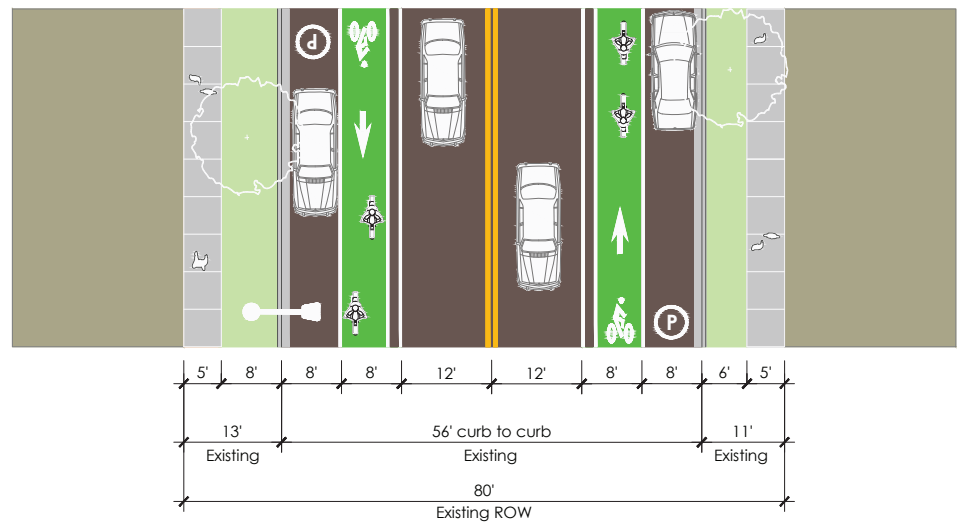
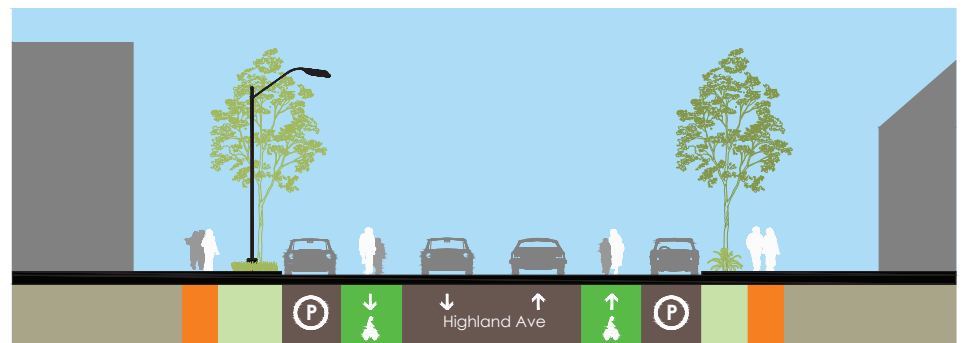


HIGHLAND AVENUE CORRIDOR - SECTION A-A

EXISTING

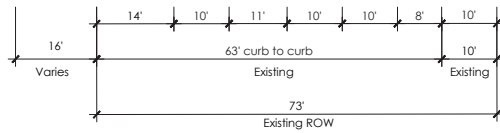
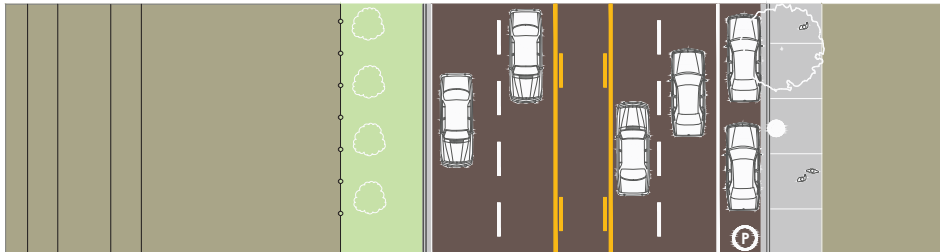
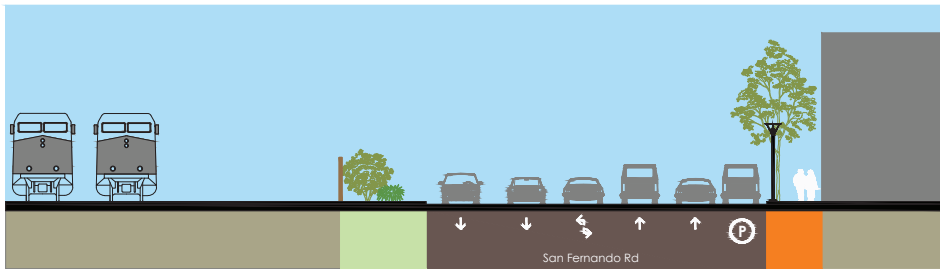


PROPOSED - BUFFERED BIKE LANE

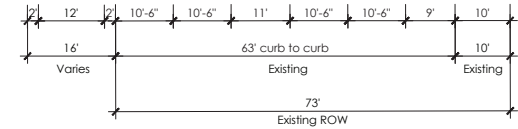
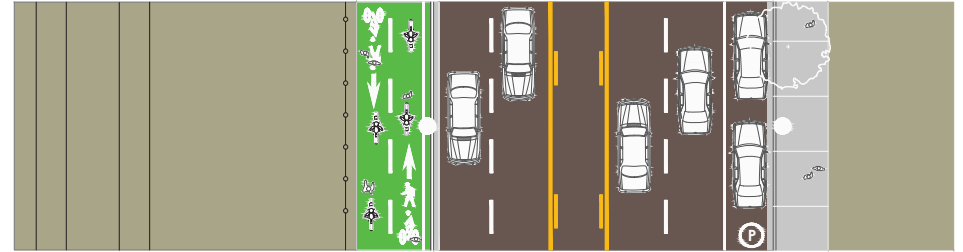
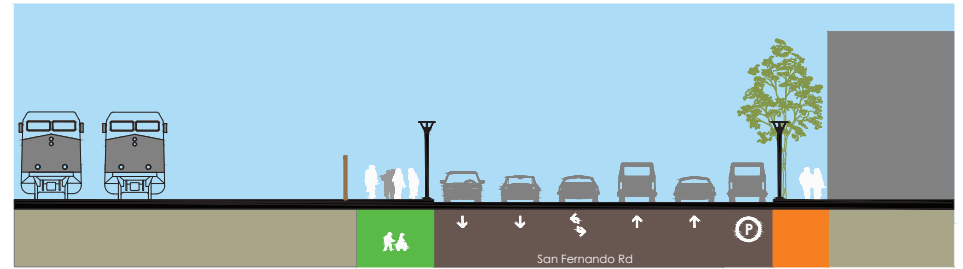


HIGHLAND AVENUE CORRIDOR - SECTION B-B

EXISTING

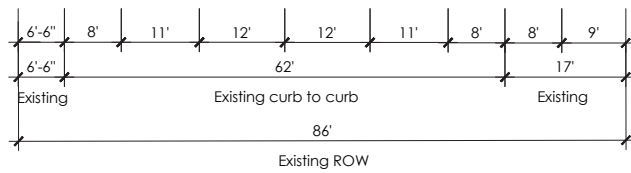
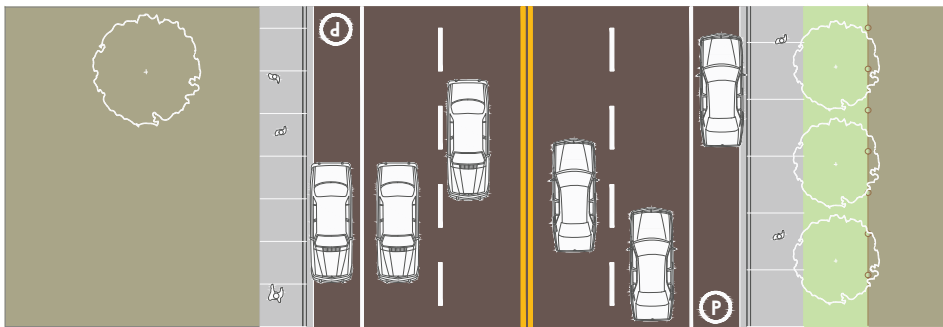
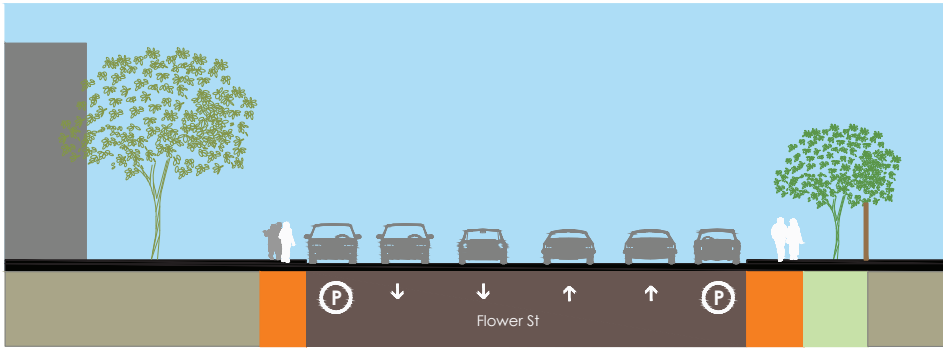


PROPOSED - MULTI USE PATH

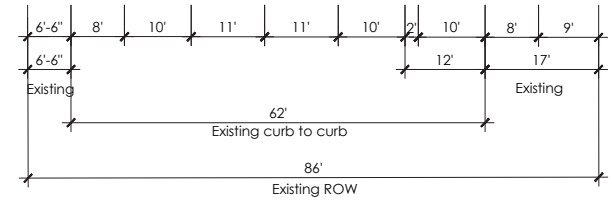
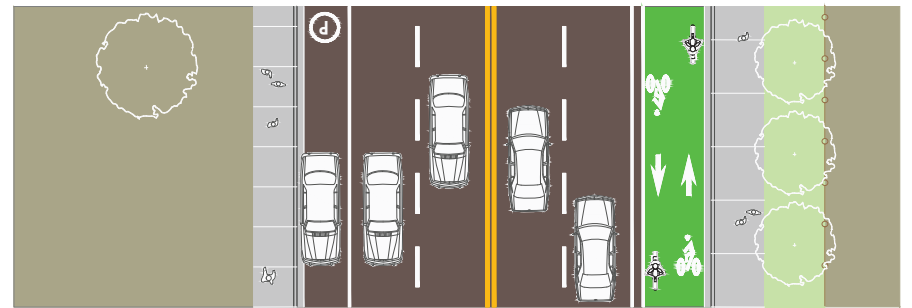
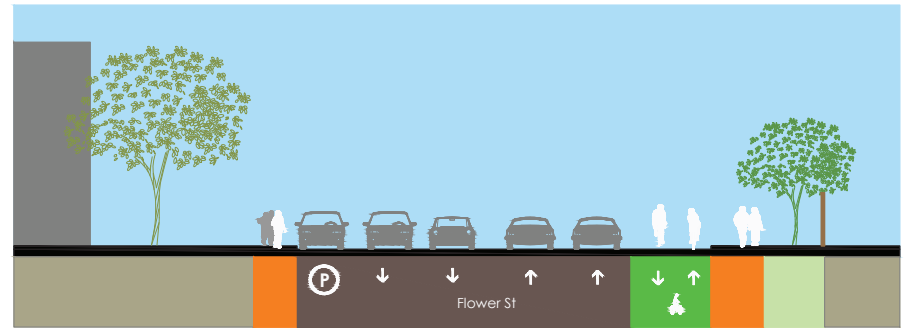


HIGHLAND AVENUE CORRIDOR - SECTION C-C

EXISTING







PROPOSED - MULTI USE PATH

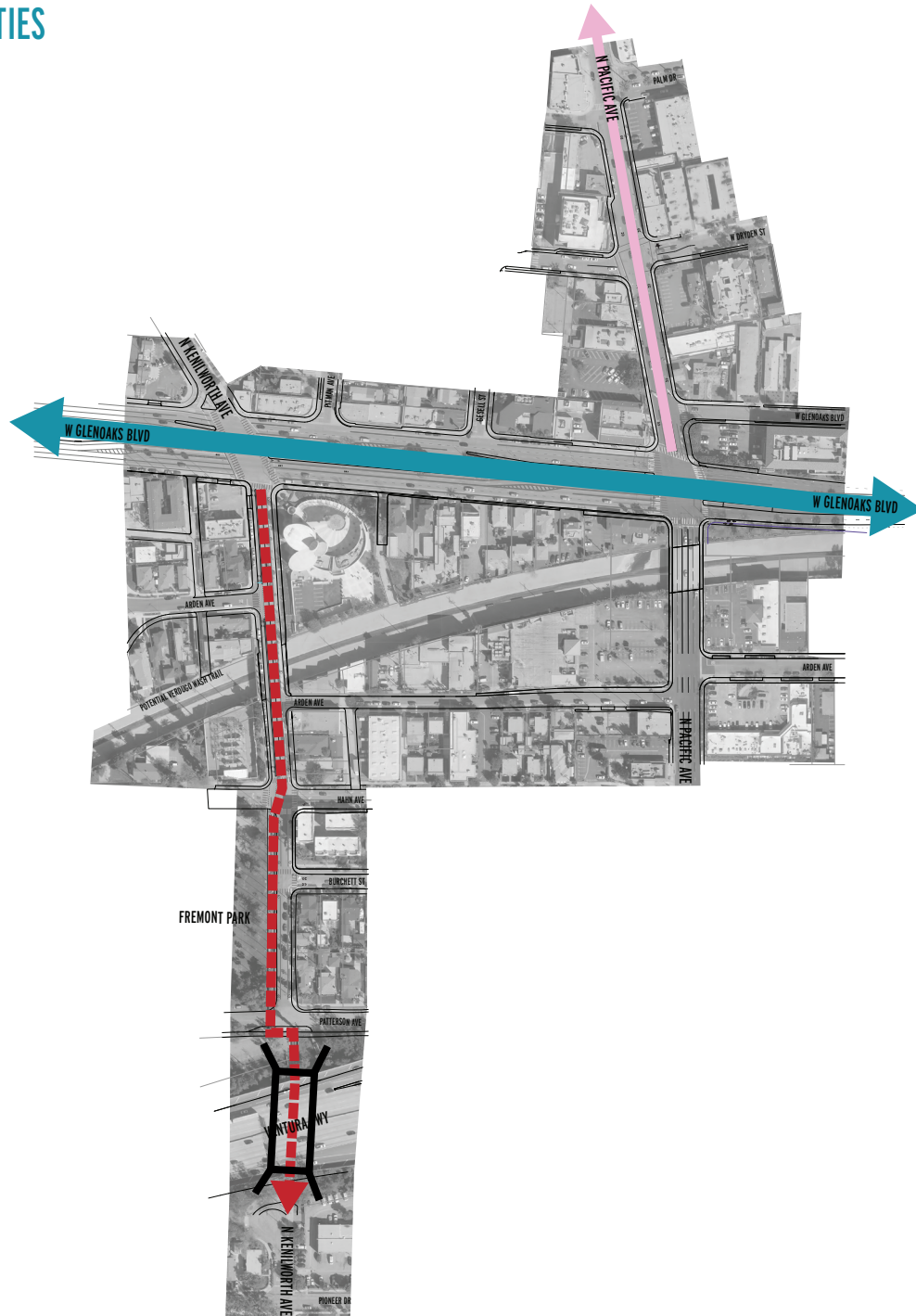
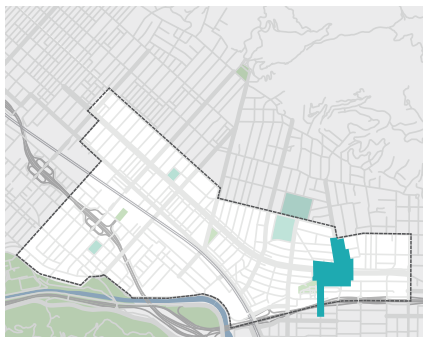


PACIFIC + KENILWORTH CORRIDOR BICYCLE FACILITIES

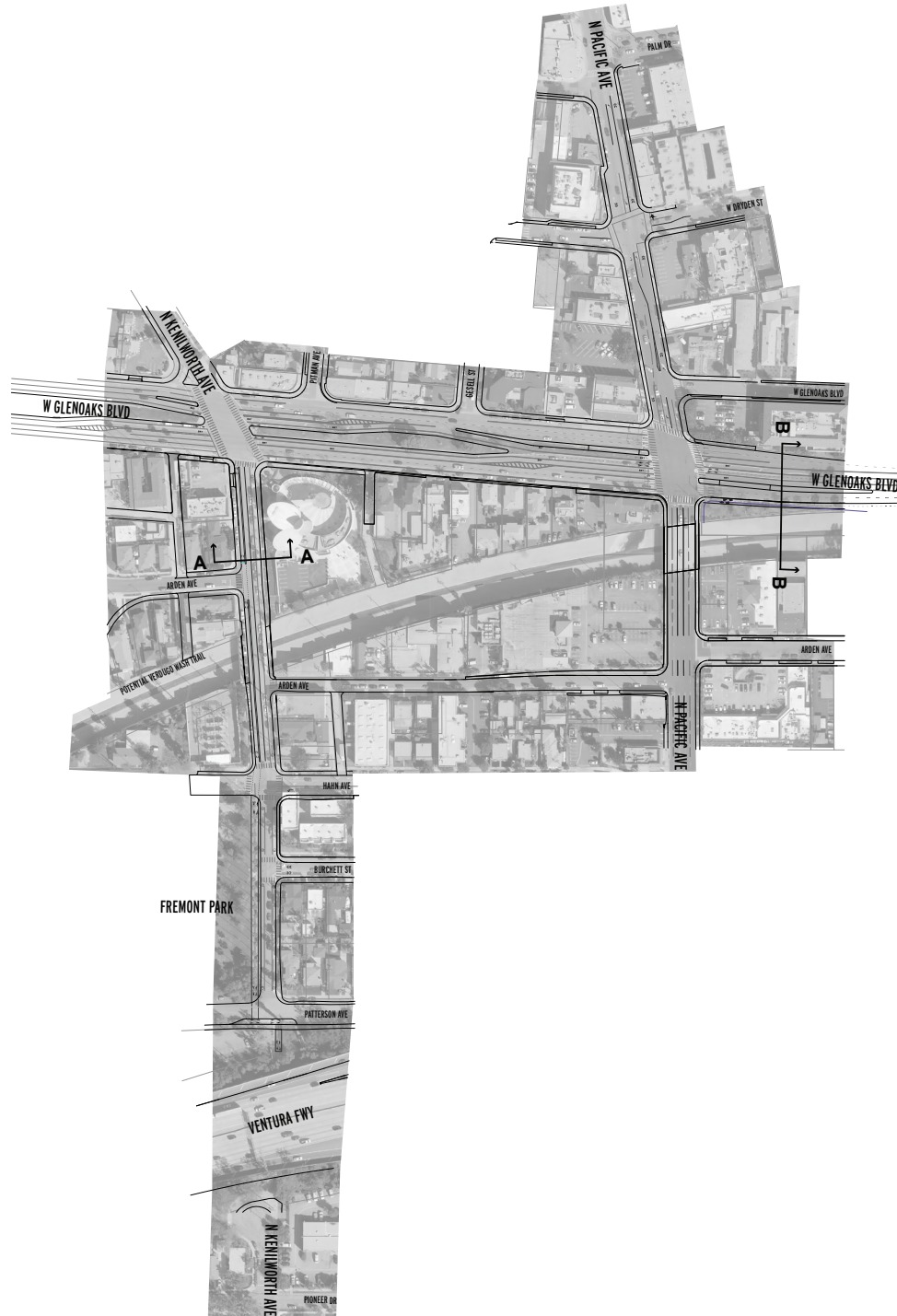
KEY

-  PROPOSED PROTECTED BIKE LANE
-  EXISTING SHARED LANE
-  BRT + PROTECTED BIKE LANES
-  UNDERPASS IMPROVEMENT

PACIFIC + KENILWORTH CORRIDOR



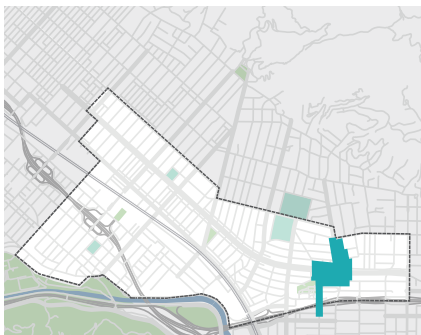
TYPICAL SECTIONS - LOCATIONS



KEY

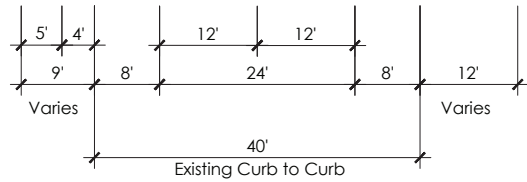
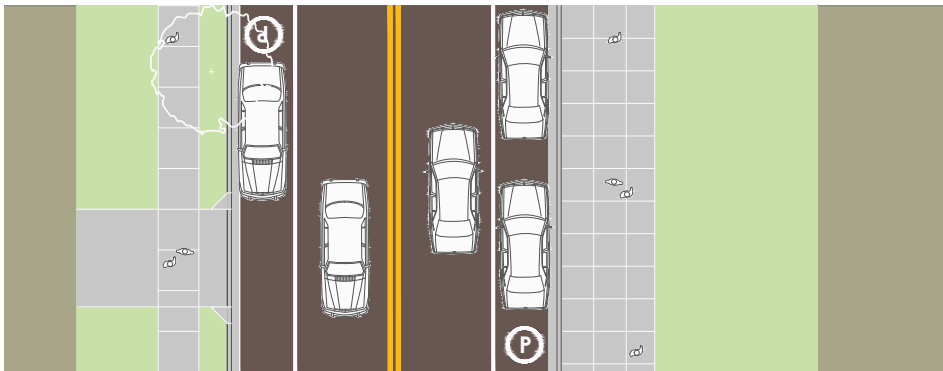
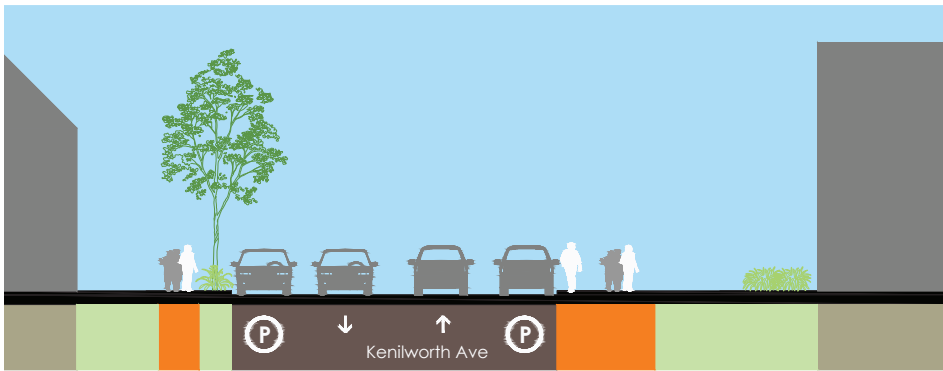


PACIFIC + KENILWORTH CORRIDOR

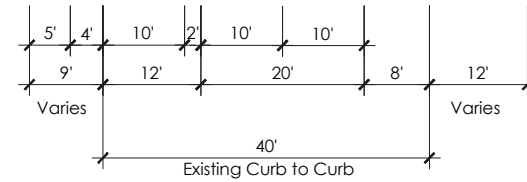
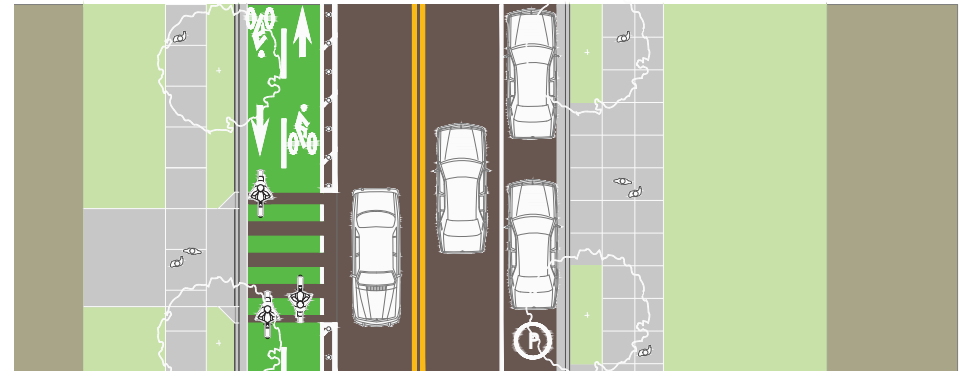
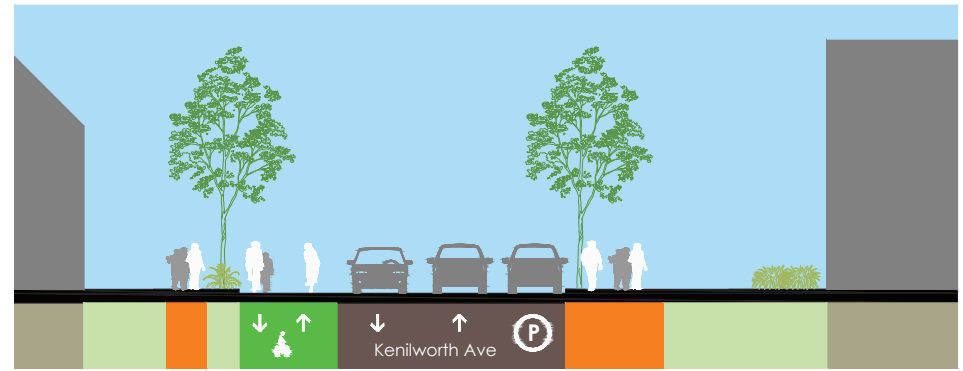


PACIFIC + KENILWORTH CORRIDOR SECTION A-A

EXISTING

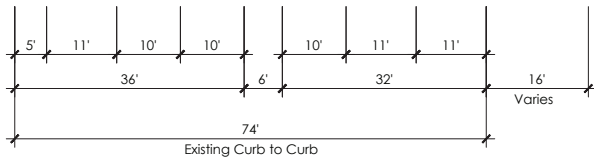
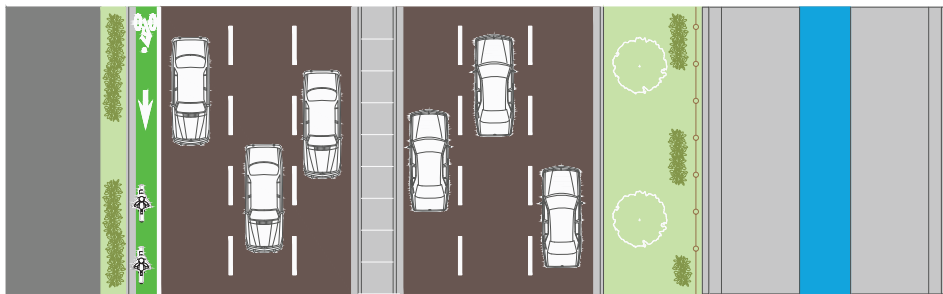
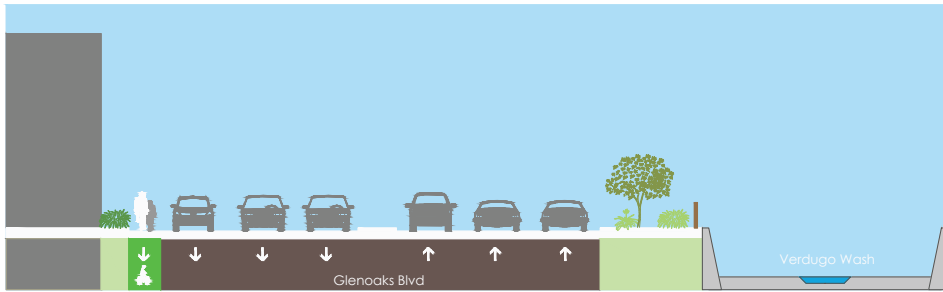


PROPOSED - PROTECTED BIKE LANE

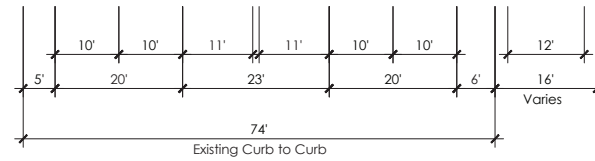
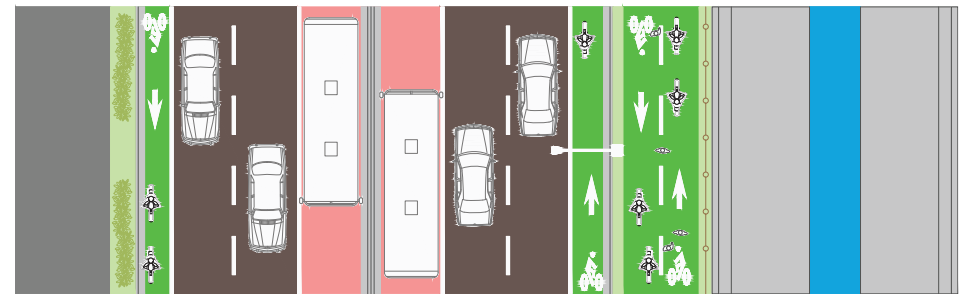



SECTION B-B

EXISTING



PROPOSED - MULTI USE TRAIL



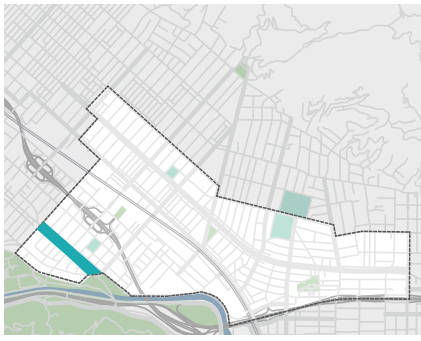
VICTORY BOULEVARD CORRIDOR - BICYCLE FACILITIES




KEY

- PROPOSED PROTECTED BIKE LANE
- EXISTING BIKE LANE

VICTORY CORRIDOR



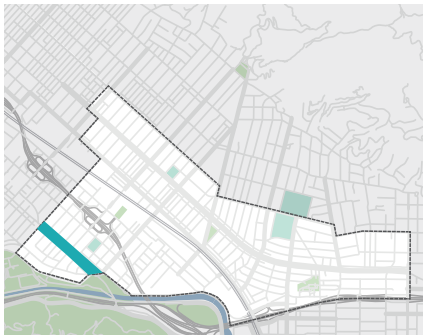
VICTORY BOULEVARD CORRIDOR - TYPICAL SECTIONS - LOCATIONS



KEY

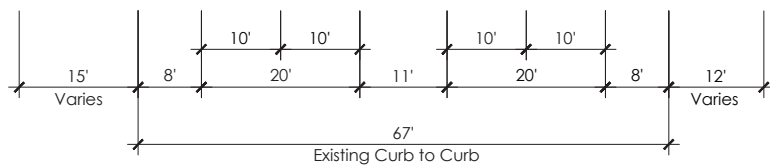
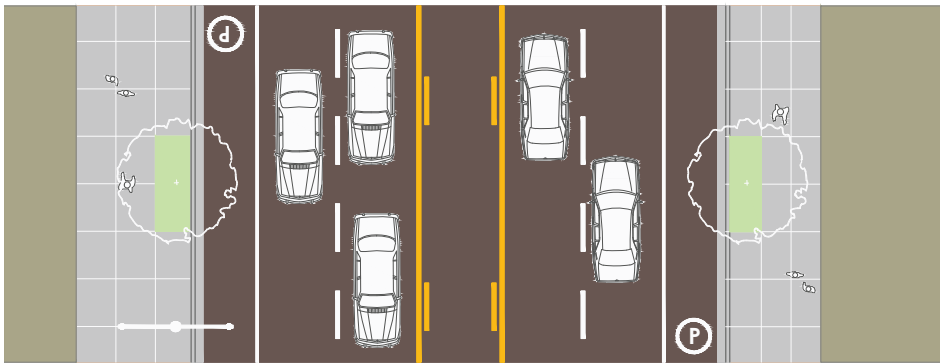
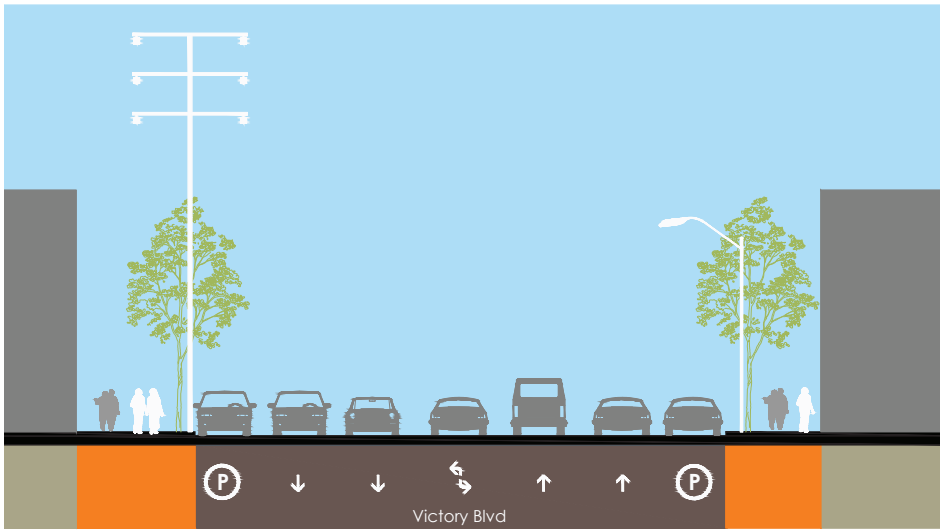


VICTORY CORRIDOR



VICTORY BOULEVARD CORRIDOR - SECTION A-A

EXISTING



PROPOSED - PROTECTED BIKE LANE

